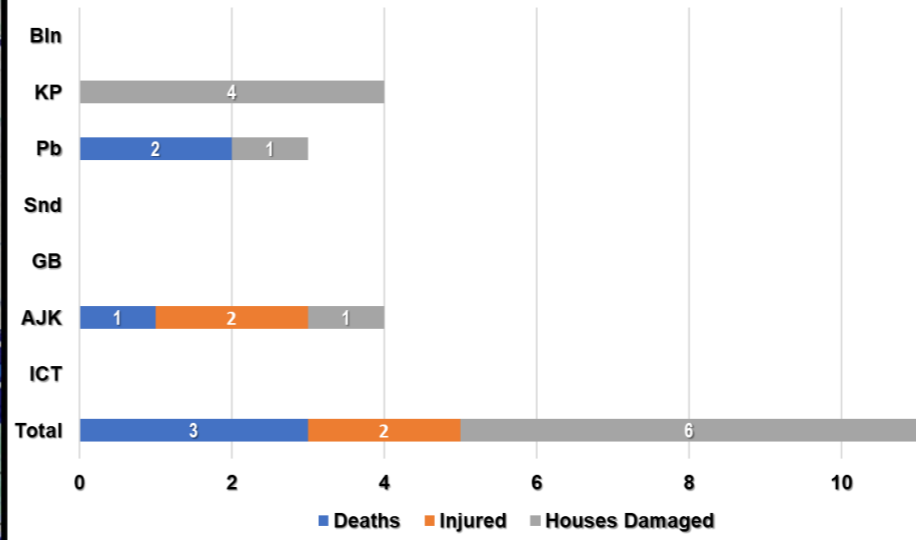


TOP RAINFALL RECORDED LAST 24 HOURS (MM)

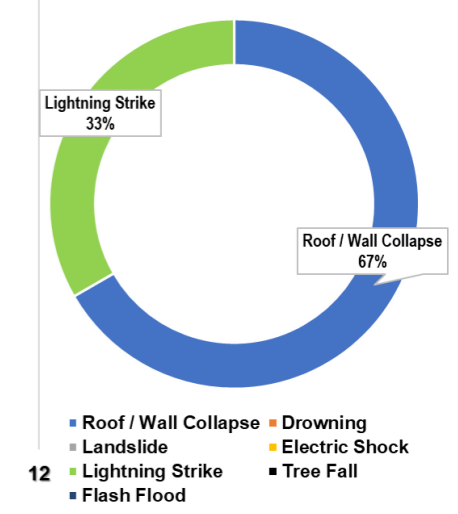
- Balochistan.** Nil
- Khyber Pakhtunkhwa.** Malamjabba **56**, Upper Dir 12, Kakul 11, Bajaur Khar 7, Risalpur 7, Saidu Sharif 4, Lower Dir 3, Mardan 1, Takht Bhai 1, Buner 1, Balakot 1
- Punjab.** Murree 6
- Sindh.** Karachi **59**, Tharparkar 24, Thatta 14, Tando Jam 9, Chhor 1
- Gilgit-Baltistan.** Nil
- State of AJ&K.** Dhulli 3, Panjera 2, Rawalakot 1, Chatar Kalas 1, Hajira 1, Muzaffarabad 1
- ICT.** Nil

Data Source: PMD / FFD

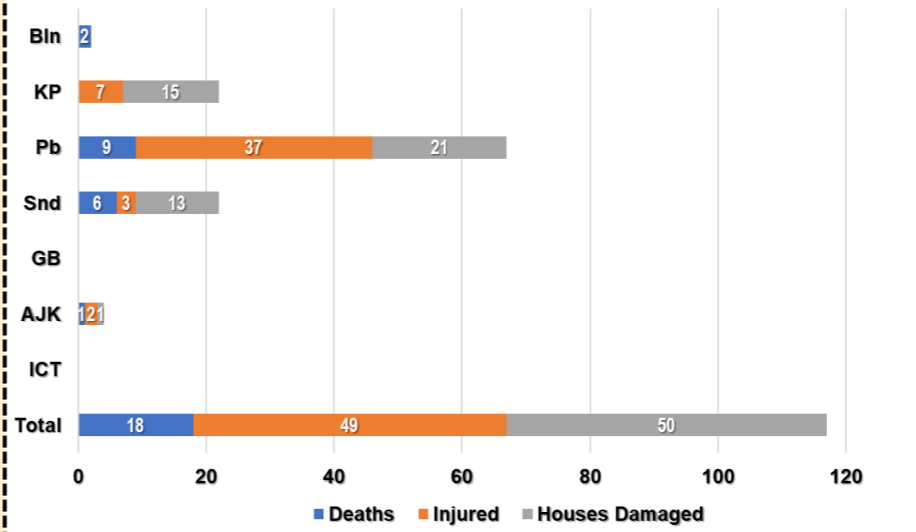
Losses & Damages Last 24 Hours



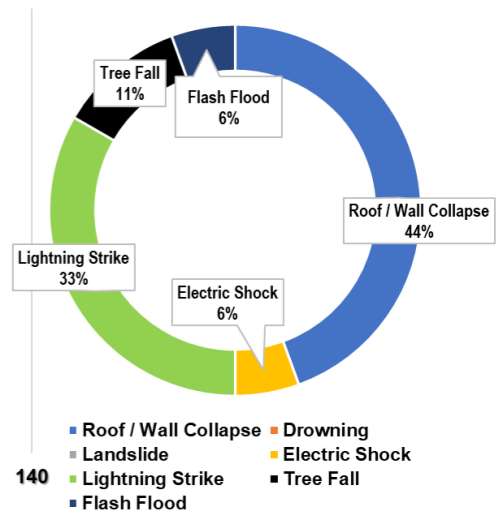
Last 24 Hrs Deaths Categorization



Cumulative Losses & Damages (1-10 Jul)

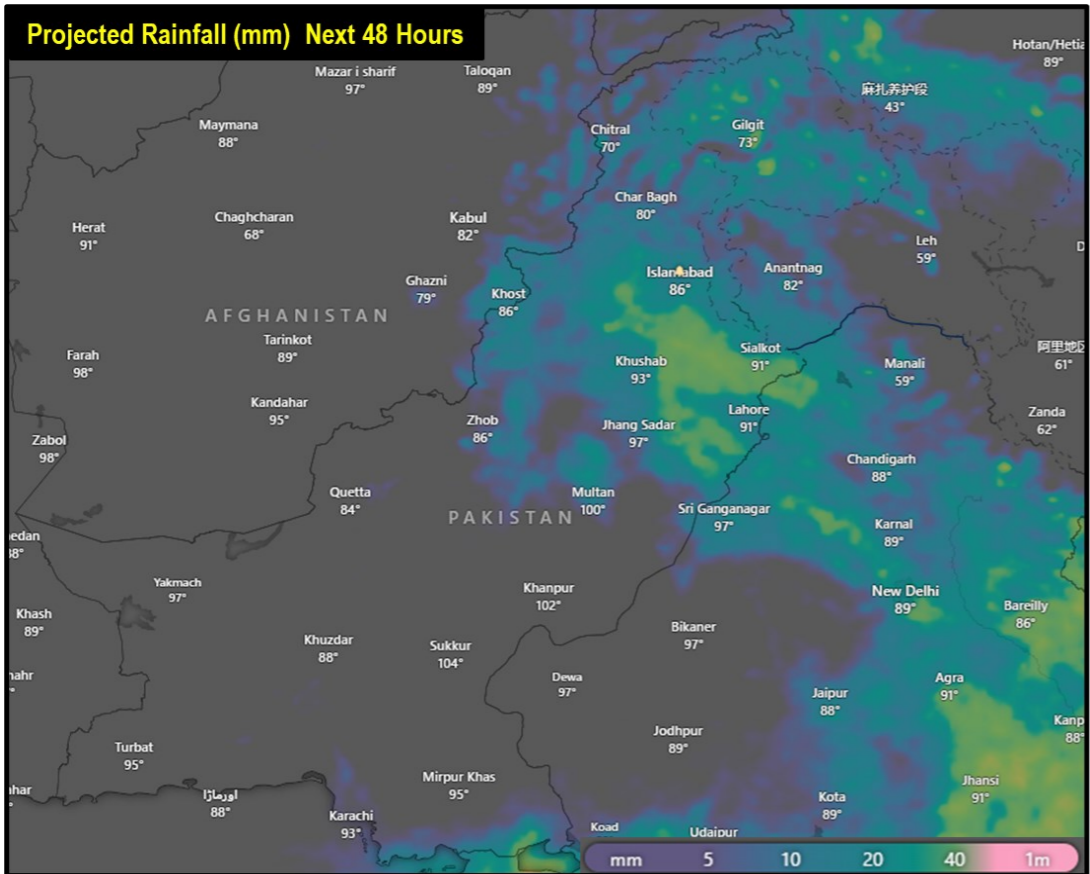


Cumulative Deaths Categorization



Note: Losses / Damages data is provided by PDMAs / GBDMA / SDMA / Govt Depts and is preliminary.

Projected Rainfall (mm) Next 48 Hours



FORECASTED IMPACT NEXT 24-48 HOURS

- Balochistan.** **Mainly hot and humid weather** is expected in most districts of the province. **Rain-wind / thundershowers** expected in eastern parts of Balochistan including Khuzdar, Kalat, Ziarat, Zhob, Barkhan, Musakhel and Shirani up to **14th July**.
- Khyber Pakhtunkhwa.** **Rain-wind / thundershowers** with **isolated heavy falls** expected in Dir, Chitral, Swat, Kohistan, Malakand, Bajaur, Shangla, Battagram, Buner, Kohat, Bajaur, Mohmand, Khyber, Mansehra, Abbottabad, Galiyat, Haripur, Peshawar, Mardan, Charsadda, Hangu, Kurram, Waziristan, Bannu and DI Khan up to **15th July**.
- Punjab.** **Rain-wind / thundershowers** with **isolated heavy falls** expected in Rawalpindi, Murree, Attock, Chakwal, Talagang, Jhelum, Mandi Bahauddin, Gujrat, Gujranwala, Hafizabad, Wazirabad, Lahore, Sheikhupura, Sialkot, Narowal, Sahiwal, Jhang, Toba Tek Singh, Nankana Sahib, Chiniot, Faisalabad, Okara, Pakpattan, Kasur, Khushab, Sargodha, Bhakkar, Mianwali, Bahawalpur, Bahawalnagar, D.G. Khan, Multan, Khanewal, Lodhran, Muzaffargarh, Rajanpur, Rahim Yar Khan and Layyah up to **15th July** with occasional gaps.
- Sindh.** **Mainly hot and very humid weather** is expected in most districts of the province. **Rain-wind / thundershowers** expected in Jacobabad, Sukkur, Shikarpur, Qambar Shahdadkot, Larkana, Dadu, Padidan, Umakot, Tharparkar, Mirpurkhas, Badin, Sujawal, Thatta and Karachi up to **13th July**.
- Islamabad Capital Territory.** **Rain-wind / thundershowers** with **isolated heavy falls** are expected.
- Gilgit Baltistan.** **Mainly partly cloudy to cloudy weather** condition expected. However, **rainfall** activity expected in Diamer, Astore, Skardu, Gilgit, Ghanche, Shigar) up to **15th July** with occasional gaps.
- State of AJ&K.** **Rain-wind / thundershowers** with **isolated heavy falls** expected in Neelum Valley, Muzaffarabad, Rawalakot, Poonch, Hattian, Bagh, Haveli, Sudhnoti, Kotli, Bhimber, Mirpur) **up to 16th July** with occasional gaps.
- Flash flooding and landsliding** in hilly / mountainous regions of **Balochistan, KP, GB and AJ&K**
- Heavy falls** may cause **urban flooding** in Peshawar, Lahore, Islamabad, Rawalpindi, Faisalabad, Sialkot, Narowal, Gujranwala and other areas.
- Heavy Falls** may **increase flows in local nullahs, streams** of KP, Punjab and AJ&K.
- Heavy Rains-windstorms / lightning** may cause roof/wall collapse of kacha houses, electric poles, billboards and solar panels.
- Increased Temperatures & Rains** may trigger **GLOF Incidents** in vulnerable valleys of **KP and GB**

GUIDANCE ISSUED

- PDMA's to ensure **early warning & prompt response** in **vulnerable areas** in light of forecasted conditions
- PDMA's to undertake **regular public awareness on all media channels / social media** to maximise general public's **knowledge on risks associated with monsoon season**; heavy rains, urban flooding, flash flooding, landslides, etc.
- City / District Administrations** are to **ensure contingency plans** for areas vulnerable to flooding in urban centres, catering for **prompt de-watering operations in flooded areas**.
- NHA / FWO / Local C&W Depts** to **ensure pre-placement of machinery** and **timely restoration of damaged road linkages**.
- Rescue Services, Armed Forces** and leading **NGOs / CSOs** to **ensure availability of personnel / equipment** in the indicated areas & **be on stand-by for rapid response**.
- Ensure that **public avoid crossing nullahs** and **keep livestock away during adverse weather conditions**.
- Ensure that **public Does Not Venture Outside** during **Thunderstorms** and **Do Not Seek Shelter Under Trees** to **avoid risk of lightning strike**.
- Ensure that **public** undertakes **adequate measures** to **maintain** their **homes** from **adverse effects** of **heavy rainfall** in order to **avoid roof / wall collapses**.
- Additional **guidance** is available on **NDMA Website** and **"Pak NDMA Alert"** app available on Google **Play Store** and iOS **App Store**.

| Pakistan Reservoirs Data (10 Jul - 0600 hours) | | |
|------------------------------------------------|-------------|------------|
| Details | Tarbela Dam | Mangla Dam |
| MCL (Feet) | 1,550.00 | 1,242.00 |
| Dead Level (Feet) | 1,402.00 | 1,050.00 |
| Water Level (Feet) | 1,518.52 | 1,193.00 |
| Change Last 24 hrs (Feet) | +1.17 | +0.20 |
| Storage (MAF) | Max | 5.809 |
| | Present | 4.054 |
| Change Last 24 hrs | +0.058 | +0.012 |
| % Dam Filled | 70.00 | 52.63 |
| % Change Last 24 hrs | +1.00 | +0.16 |

Data Source: WAPDA

| Indian Dams Data (5 Jul - 0600 hours) | | | |
|---------------------------------------|----------|----------|----------|
| Details | Bhakra | Pong | Thein |
| MCL (Feet) | 1,680.00 | 1,390.00 | 1,732.00 |
| Water Level (Feet) | 1,590.40 | 1,306.79 | 1,646.24 |
| Change | +6.01 | -0.29 | -1.48 |
| Storage (MAF) | Max | 5.050 | 4.991 |
| | Present | 1.696 | 0.924 |
| Change | +0.14 | -0.008 | 0 |
| % Dam Filled | 34 | 19 | 31 |
| % Change | +3 | 0 | 0 |

Data Source: PCIW

| FFD Discharge Report | | | | |
|------------------------------------|-----------|---------|---------|--------|
| Recorded at: 10-Jul-2024 12:00 PST | | | | |
| River | Site | Inflow | Outflow | |
| Indus | Tarbela | 168,000 | 144,600 | NORMAL |
| | Kalabagh | 216,523 | 208,533 | NORMAL |
| | Chashma | 207,723 | 204,969 | NORMAL |
| | Taunsa | 208,904 | 180,104 | NORMAL |
| | Guddu | 172,748 | 131,229 | NORMAL |
| | Sukkur | 121,951 | 70,041 | NORMAL |
| Kabul | Kotri | 32,680 | 2,315 | NORMAL |
| | Nowshera | 65,100 | 65,100 | LOW |
| Jhelum | Mangla | 32,000 | 26,715 | NORMAL |
| | Rasul | 14,405 | 0 | NORMAL |
| Chenab | Marala | 59,444 | 27,571 | NORMAL |
| | Khanki | 51,259 | 43,272 | NORMAL |
| | Q.Abad | 28,256 | 12,256 | NORMAL |
| | Trimmu | 43,635 | 27,985 | NORMAL |
| | Panjnad | 23,331 | 9,481 | NORMAL |
| Ravi | Jassar | 2,382 | 2,382 | NORMAL |
| | Shahdara | 15,761 | 15,761 | NORMAL |
| | Balloki | 36,410 | 8,110 | NORMAL |
| | Sidhnai | 21,549 | 5,949 | NORMAL |
| Sutlej | GS Wala | 2,810 | 2,810 | NORMAL |
| | Sulemanki | 20,385 | 8,233 | NORMAL |
| | Islam | 7,800 | 5,800 | NORMAL |